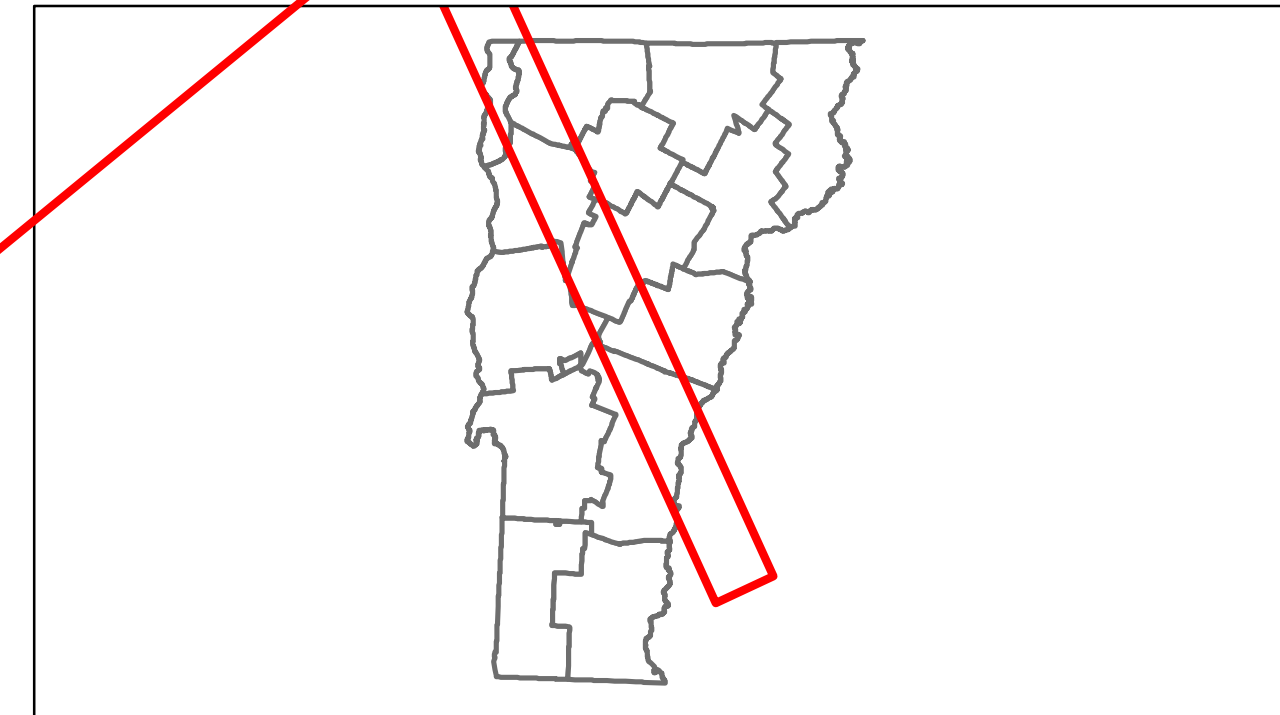




Route Log Progress Chart

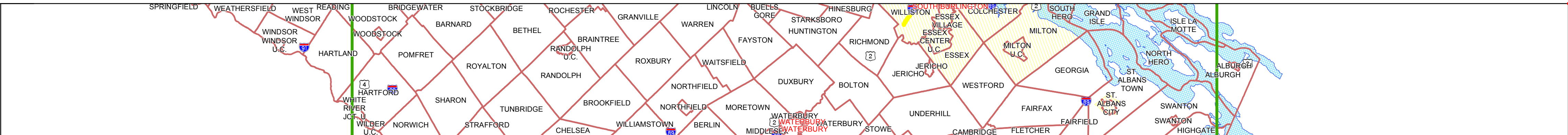
DRAFT
Please Note: Errors and Omissions May Exist.
Contact the VTrans Mapping Unit with questions or concerns.

DISTRICT	TOWN	ROUTE
	[u'1089-0000']	I-89



Base Map

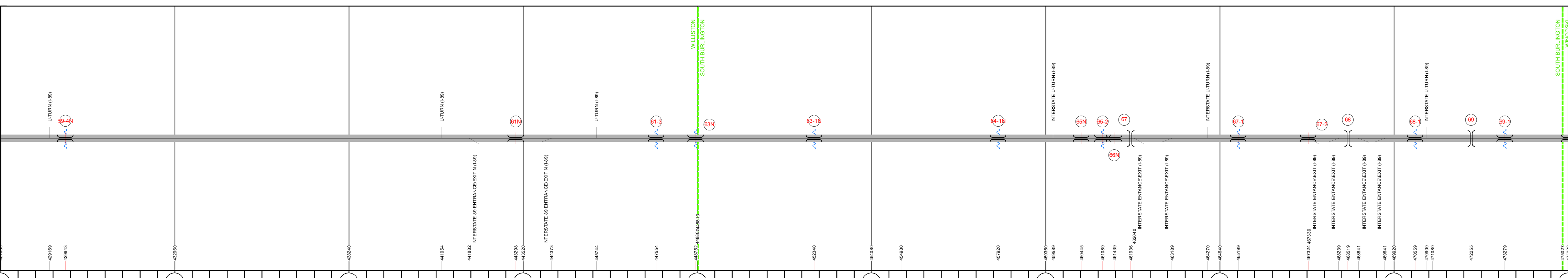
1 in = 7.8 miles



Stick Diagram

- Primary Structures
- Secondary Structures
- Stations (Feet)
- Railroad Crossings
- Divided State Highway
- State Highway
- Divided Class 1 Town Highway
- Class 1 Town Highway
- Town Boundary
- District Boundaries
- State/Town Highway Change
- Divided Highway Limits
- Ghost Section Boundary
- Streams

Scale: 1in = 2000 FEET



DESCRIPTION BLOCK

Culvert 59-1N:
Culvert - 1993
Structure No. 300089594N04171
Length: 10'
Under Clearance: 8.0'
Facility Carried: I89
Bridge Type: PRECAST SEG. BOX
Features Intersected: BROOK
Maintenance: State

Bridge 61N:
Stringer/multi-beam or girder - 1962
Structure No. 200089061N04172
Length: 157'
Width: 30.0'
Under Clearance: 16.0'
Facility Carried: I 00089 ML
Bridge Type: 3 SPAN ROLLED BEAM
Features Intersected: 1 89 OVER VT 2A
Surface: Bituminous
Maintenance/Ownership: State

Culvert 61-3:
Culvert - 1963
Structure No. 30008961-304171
Length: 7'
Under Clearance: 4.0'
Facility Carried: I89
Bridge Type: CGMPP
Features Intersected: BROOK
Maintenance: State

Bridge 63N:
Stringer/multi-beam or girder - 1963
Structure No. 200089063N04172
Length: 84'
Width: 38.0'
Facility Carried: I 00089 ML
Bridge Type: ROLLED BEAM
Features Intersected: MUDDY BROOK
Surface: Bituminous
Maintenance/Ownership: State

Culvert 63-1N:
Culvert - 1963
Structure No. 300089631N04141
Length: 7'
Under Clearance: 4.0'
Facility Carried: I89
Bridge Type: CGMPPA
Features Intersected: BROOK
Maintenance: State

Culvert 64-1N:
Culvert - 1963
Structure No. 300089641N04141
Length: 9'
Under Clearance: 6.0'
Facility Carried: I89
Bridge Type: MULTIPLATE PIPE ARCH
Features Intersected: BROOK
Maintenance: State

Bridge 65N:
Stringer/multi-beam or girder - 1963
Structure No. 200089065N04142
Length: 167'
Width: 30.0'
Under Clearance: 15.25'
Facility Carried: I 00089 ML
Bridge Type: 3 SPAN ROLLED BEAM
Features Intersected: I 89 OVER DORSET ST
Surface: Bituminous
Maintenance/Ownership: State

Culvert 65-2:
Culvert - 1962
Structure No. 30008965-204141
Length: 11'
Under Clearance: 7.5'
Facility Carried: I89
Bridge Type: CONCRETE CULVERT
Features Intersected: POTASH BROOK
Maintenance: State

Bridge 66N:
Stringer/multi-beam or girder - 1962
Structure No. 200089066N04142
Length: 175'
Width: 30.0'
Under Clearance: 18.08'
Facility Carried: I 00089 ML
Bridge Type: 3 SPAN ROLLED BEAM
Features Intersected: I 89 OVER EB I189
Surface: Bituminous
Maintenance/Ownership: State

Bridge 67:
Stringer/multi-beam or girder - 1962
Structure No. 200189004W04142
Length: 266'
Height: 0.0'
Weight Limit: 0
Facility Carried: I 00189 SPUR
Bridge Type: 4 SPAN ROLLED BEAM
Features Intersected: I 89 UNDER I 189 WB

Culvert 67-1:
Culvert - 2007
Structure No. 30008967-104141
Length: 6'
Under Clearance: 6.0'
Facility Carried: I89
Bridge Type: SEG BOX
Features Intersected: POTASH BROOK TRIBUTARY
Maintenance: State

Bridge 67-2:
Culvert - 1962
Structure No. 30008967-204141
Length: 7'
Under Clearance: 6.0'
Facility Carried: I89
Bridge Type: LOCKED MANHOLE COVER
Features Intersected: MANHOLE COVER WATER MAIN
Maintenance: State

Bridge 68:
Stringer/multi-beam or girder - 1962
Structure No. 205200018C04142
Length: 261'
Height: 0.0'
Weight Limit: 0
Facility Carried: US 00002 ML
Bridge Type: 4 SPAN ROLLED BEAM
Features Intersected: 1 89 UNDER US 2

Bridge 68-1:
Culvert - 1962
Structure No. 30008968-104141
Length: 7'
Under Clearance: 7.0'
Facility Carried: I89
Bridge Type: CGMPP
Features Intersected: BROOK
Maintenance: State

Bridge 69:
Stringer/multi-beam or girder - 1962
Structure No. 205216001B04142
Length: 256'
Height: 0.0'
Weight Limit: 0
Facility Carried: CITY 00000
Bridge Type: 4 SPAN ROLLED BEAM
Features Intersected: 1 89 UNDER PATCHEN RD

Bridge 69-1:
Culvert - 1962
Structure No. 30008969-104141
Length: 9'
Under Clearance: 5.0'
Facility Carried: I89
Bridge Type: CGMPP
Features Intersected: BROOK
Maintenance: State

Road Widths

Travellane
Roadway
Lane Count
Base
Subbase

82	83	84	85	86	87	88	89
	Two 2 1/2" Cr. Stone Base Courses		24" Crushed Rock		Two 2 1/2" Mac. Pen. Base Course		

Curves

82	83	84	85	86	87	88	89

Grades

82	83	84	85	86	87	88	89				
-3.7	+2.2 +2	-2.9	+2.4	-2.7	-4	+3.9	-3.6	-2.1	-2.3	-2.1	-4.5

Historic Projects

1993 IR 089-215C/3	1993 IR 089-215C/2	2011 IM 089-2139	1991 RS-IR ASBT(1)	1988 IR 089-219	1991 RS-IR ASBT(1)	2011 IM SCRP(3)	2011 IM 089-3160	1990 IR 089-319
		2005 IM 089-2135						
1993 I 89-219 C/2	1975 I 89-2123	1963 I 89-219 C/3	1963 I 89-314 C/1	1963 I 89-314 C/2	1975 I 89-3151	1962 I 89-312	1962 I 89-310 C/2 Stage 1	

Maintenance Garage

District 5 - Colchester Garage	District 5 - Chimney Corners Garage
--------------------------------	-------------------------------------

Traffic Counters

86000	80054	80091
-------	-------	-------

Functional Class

11

Speed Zone

55

AADT Counts

2012	28300	39400	39800	55000
2011	28200	37700	42400	54500
2010	27000	35900	45000	53900
2009	27000	35100	44700	53100
2008	26900	34200	44300	52300

Crash Locations



Historic Projects

- Retreatment
- Resurface
- Unknown
- Bituminous Mix
- Skimny Mix
- Bituminous Seal
- Gravel
- Surface Treated Gravel
- Plant Mix
- Reclaimed Base and Bituminous Concrete
- Concrete

Functional Class

- 1
- 2
- 6
- 7
- 8
- 11
- 12
- 14
- 16
- 17
- 19

Speed Zones

- 25
- 30
- 35
- 40
- 45
- 50
- 55
- 60
- 65

Curves

- curve left
- curve right

Road Widths

(ft)

Traffic Counters

(counter ID)

Crash Locations

- Fatal
- Injury
- Property Damage Only
- Unknown Crash Type

Mileage by Functional Class By Sheet

89-3	11 - Urban - Principal Arterial - Interstate	5.633
89-2	11 - Urban - Principal Arterial - Interstate	3.367
		Total Mileage: 9.000 mi

Mileage by Town By Sheet

[u'1089-0000'] - 1089-0000	9.0 of 130.254
Total Mileage: 9.0 mi	

DISTRICT	TOWN	Date: 11/14/13	ROUTE
	[u'1089-0000']	10 of 15 TWN mileage: 81.0 to 90.0	I-89 ETE mileage: 0.0 to 130.254